

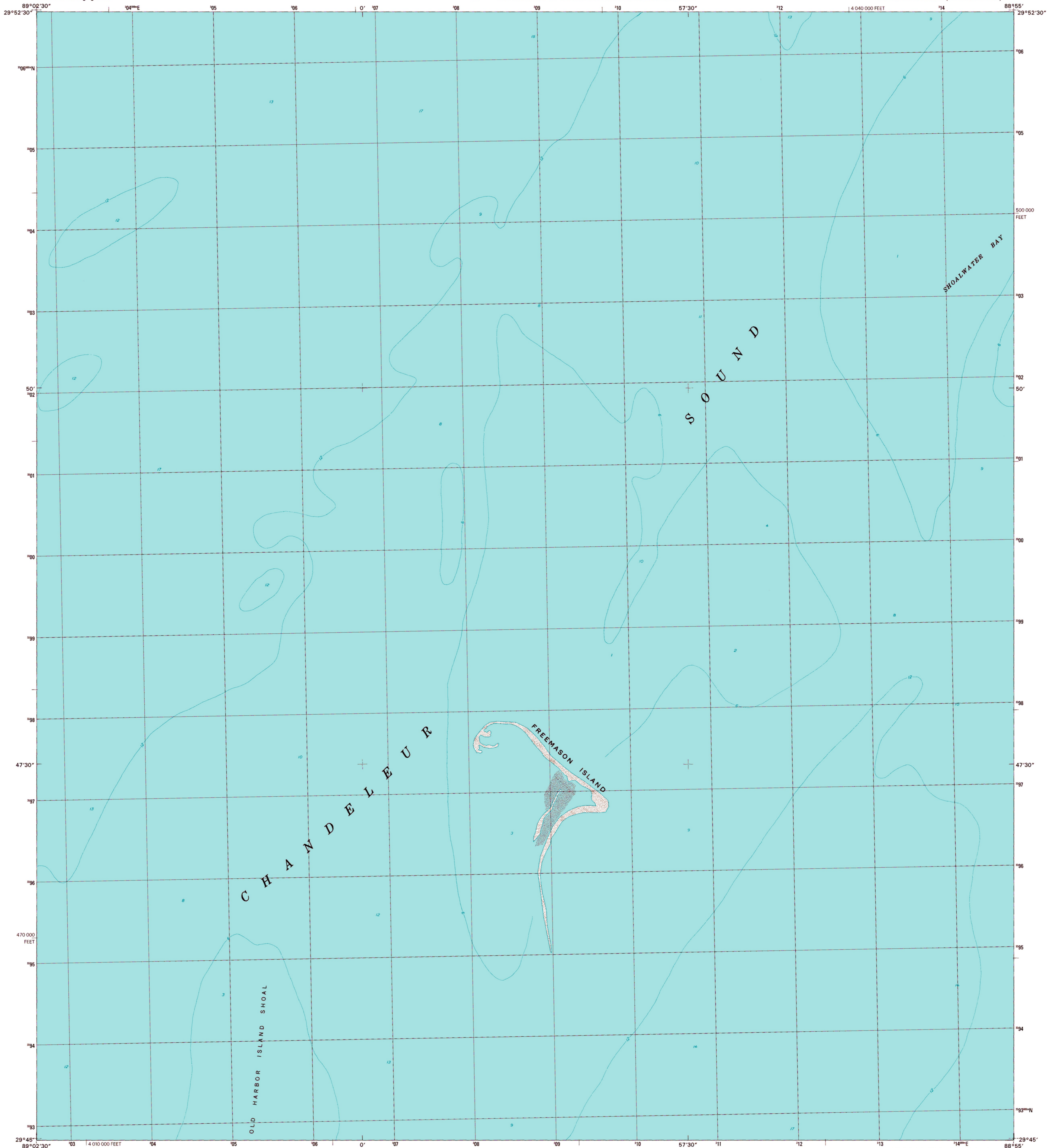


U.S. DEPARTMENT OF THE INTERIOR
U.S. GEOLOGICAL SURVEY

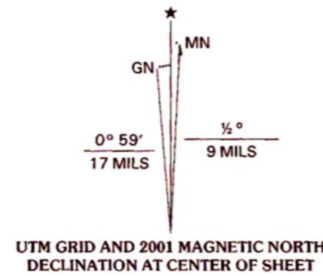


STATE OF LOUISIANA
DEPARTMENT OF TRANSPORTATION AND DEVELOPMENT

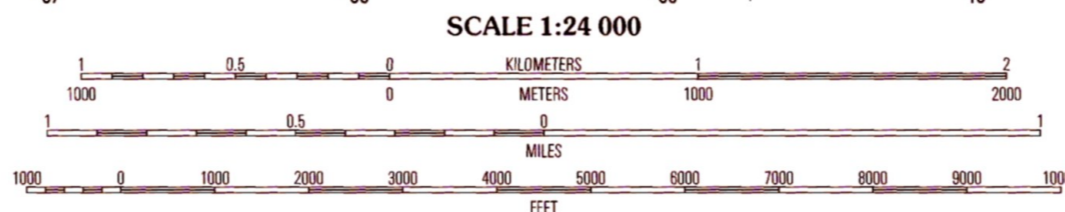
FREEMASON ISLAND QUADRANGLE
LOUISIANA-ST. BERNARD PARISH
7.5-MINUTE SERIES (TOPOGRAPHIC)



Produced by the United States Geological Survey in cooperation with Louisiana Department of Transportation and Development
Topography compiled 1950. Planimetry derived from imagery taken 1998 and other sources. Public Land Survey System and survey control current as of 1951. Boundaries current as of 2001
North American Datum of 1983 (NAD 83). Projection and 1 000-meter grid: Universal Transverse Mercator, zone 16
10 000-foot ticks: Louisiana Coordinate System of 1983 (south zone)
North American Datum of 1927 (NAD 27) is shown by dashed corner ticks. The values of the shift between NAD 83 and NAD 27 for 7.5-minute intersections are obtainable from National Geodetic Survey NADCON software
Selected hydrographic data compiled from USCG&GS chart 1270 (1955)
This information is not intended for navigational purposes
This quadrangle covers a subsidence area
Houses of worship, schools, and other labeled buildings verified 1951



UTM GRID AND 2011 MAGNETIC NORTH DECLINATION AT CENTER OF SHEET



ALL ELEVATIONS BETWEEN ZERO AND 5 FEET ABOVE DATUM
NATIONAL GEODETIC VERTICAL DATUM OF 1999
DEPTH CURVES AND SOUNDINGS IN FEET - DATUM IS MEAN LOWER LOW WATER
THE RELATIONSHIP BETWEEN THE TWO DATUMS IS VARIABLE
THE MEAN RANGE OF TIDE IS APPROXIMATELY 1 FOOT
TO CONVERT FROM FEET TO METERS, MULTIPLY BY 0.3048
THIS MAP COMPLIES WITH NATIONAL MAP ACCURACY STANDARDS
FOR SALE BY U.S. GEOLOGICAL SURVEY, P.O. BOX 25286, DENVER, COLORADO 80225
AND LOUISIANA DEPARTMENT OF TRANSPORTATION AND DEVELOPMENT, BATON ROUGE, LOUISIANA 70804
A FOLDER DESCRIBING TOPOGRAPHIC MAPS AND SYMBOLS IS AVAILABLE ON REQUEST



QUADRANGLE LOCATION

ROAD CLASSIFICATION
Primary highway (solid line) Light-duty road, hard or hard surface (dashed line)
Secondary highway (dotted line) Improved surface (dotted line)
hard surface (dotted line) Unimproved road (dashed line)

Interstate Route (thick dashed line) U.S. Route (thin solid line) State Route (thin dashed line)

1	2	3	4
5	6	7	8

1 North Islands
2 New Harter Islands
3 Curlew Islands

ADJOINING 7.5' QUADRANGLES
LA 196C

FREEMASON ISLAND, LA
1998

NIMA 3243 III NW-SERIES V885

